










	<b>TRAILHEAD</b>		<b>PARK AND RECREATION</b>		<b>TUNNEL</b>
	<b>MERAMEC GREENWAY TRAIL</b>		<b>OTHER TRAILS</b>		<b>TRAIL WASH-OUT</b> Trail impassable
	<b>PROPOSED FUTURE MERAMEC GREENWAY TRAIL</b>		<b>PROPOSED FUTURE TRAIL</b>		<b>RIVER MILE MARKER</b> Distance, in miles, to mouth of river




CLEAN | GREEN | CONNECTED | TRAILS



WILDWOOD



MISSOURI DEPARTMENT OF NATURAL RESOURCES



Saint Louis COUNTY PARKS