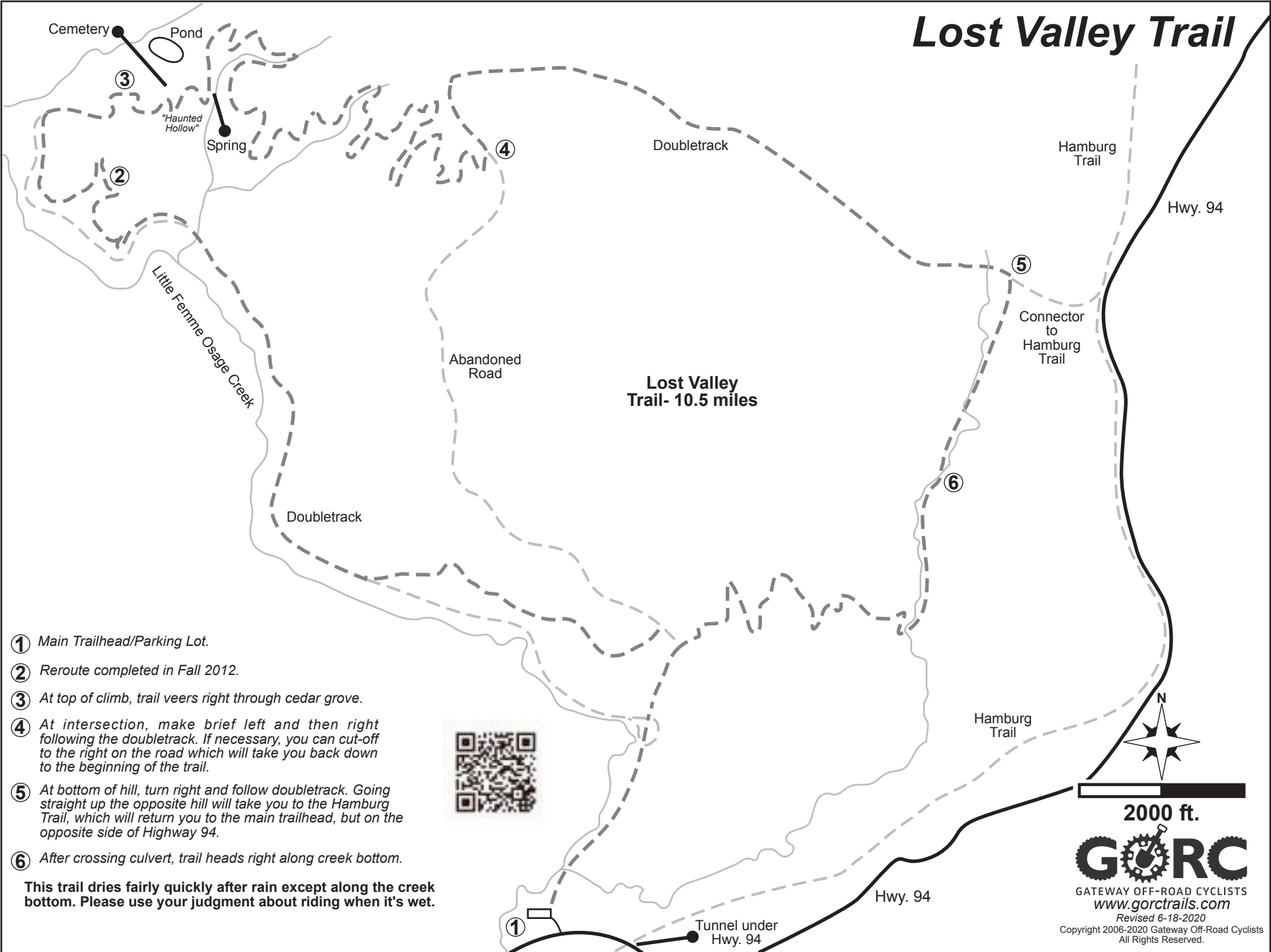


# Lost Valley Trail

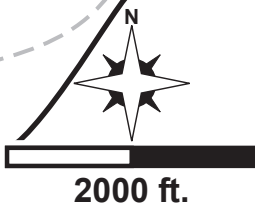


**Lost Valley Trail- 10.5 miles**

- ① Main Trailhead/Parking Lot.
- ② Reroute completed in Fall 2012.
- ③ At top of climb, trail veers right through cedar grove.
- ④ At intersection, make brief left and then right following the doubletrack. If necessary, you can cut-off to the right on the road which will take you back down to the beginning of the trail.
- ⑤ At bottom of hill, turn right and follow doubletrack. Going straight up the opposite hill will take you to the Hamburg Trail, which will return you to the main trailhead, but on the opposite side of Highway 94.
- ⑥ After crossing culvert, trail heads right along creek bottom.



**This trail dries fairly quickly after rain except along the creek bottom. Please use your judgment about riding when it's wet.**



GATEWAY OFF-ROAD CYCLISTS  
[www.gorctrails.com](http://www.gorctrails.com)

Revised 6-18-2020  
 Copyright 2006-2020 Gateway Off-Road Cyclists  
 All Rights Reserved.

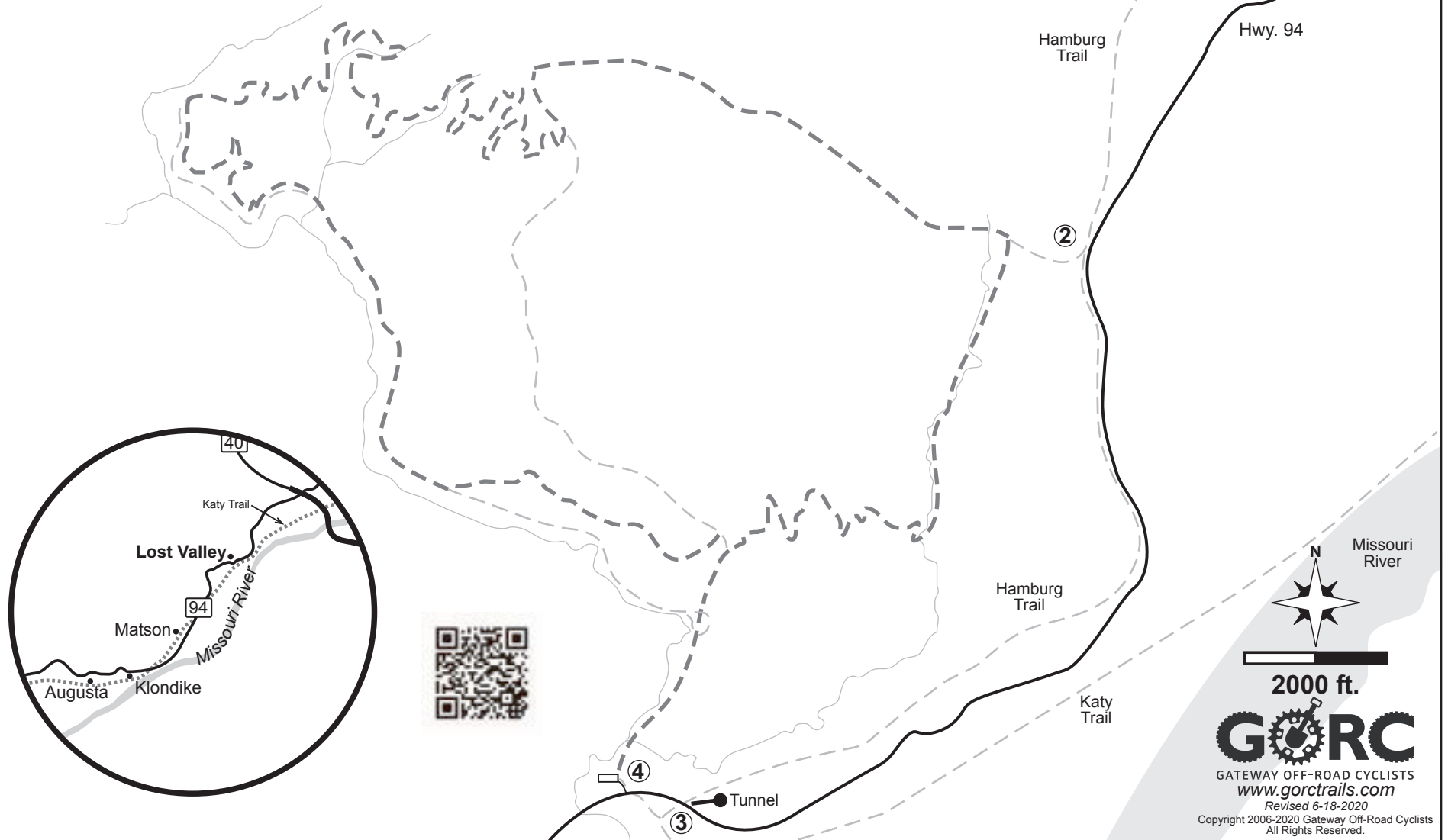
# Lost Valley Overview

An alternative in riding this trail is to park at "The Mound", and ride the Hamburg Trail to where a connector trail drops you down to the main Lost Valley Trail. This will save you about 2 miles of driving, plus it gives you more time on your bike!

You can also continue down the Hamburg Trail until you pass under Hwy. 94 and reach a crossroads which will take you either right to the main trailhead, or left to join up with the Katy Trail.

- ① Weldon Spring Site- aka. "The Mound".
- ② Connector trail drops down to Lost Valley Trail.
- ③ Crossroads. Right will take you to Hwy. 94 with the main Lost Valley trailhead on the other side. Left leads to Katy Trail.
- ④ Main Trailhead for Lost Valley Trail.

The trail may be ridden equally well in both directions, but it is signed better going clockwise.



GATEWAY OFF-ROAD CYCLISTS  
[www.gorctrails.com](http://www.gorctrails.com)

Revised 6-18-2020

Copyright 2006-2020 Gateway Off-Road Cyclists  
All Rights Reserved.