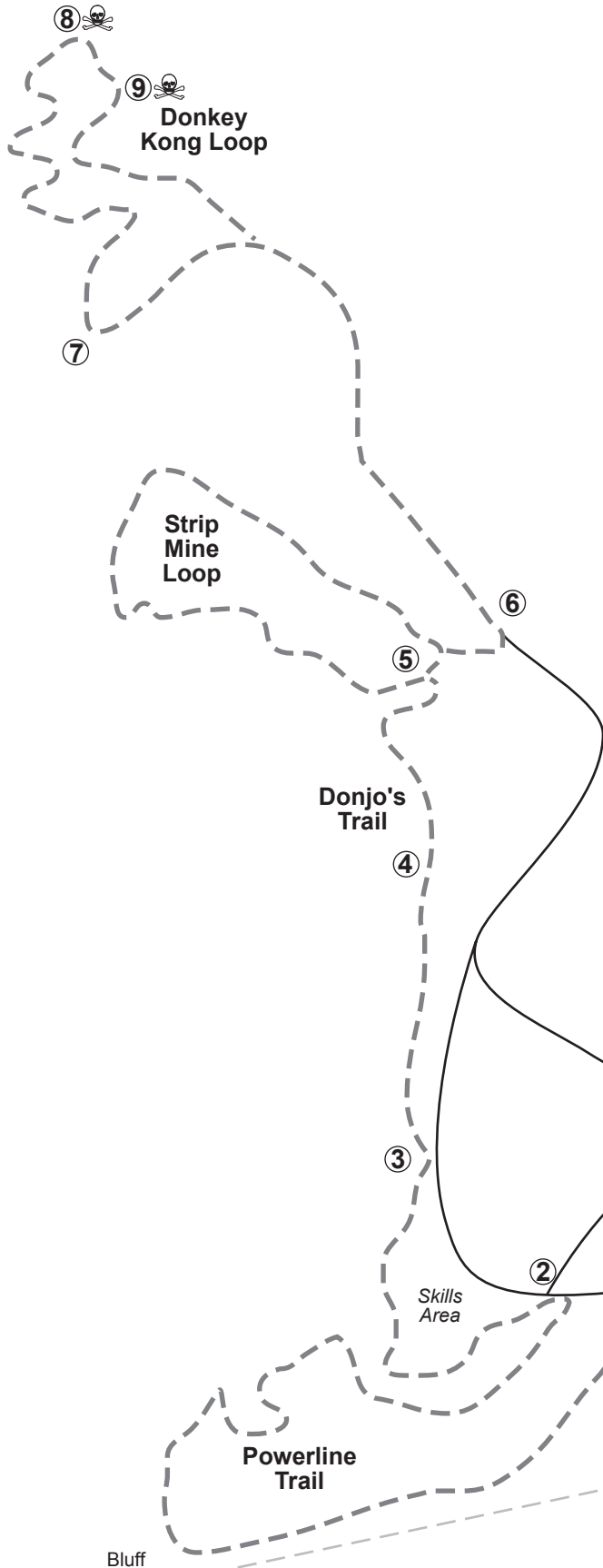


Hwy. 94

# Klondike Western Side - Powerline, Strip Mine, Donjo's, Donkey Kong Trails



- ① Just south of the shower house, on the point sticking out, there is a white sign at the corner which marks the beginning of the trail. Go across the sandy field to pick it up on the far side.
- ② Trail makes a sharp left at intersection with old road.
- ③ Start of Donjo's Trail at road intersection. You can bypass this trail by getting on the road and bearing left.
- ④ "The Spine" - narrow rockwork bridge/climb on steep terrain.
- ⑤ Intersects Strip Mine Loop just south of its start point. A rocky, technical trail.
- ⑥ Intersection with road. Turning right will take you back toward the beginning, left leads to steep, rocky downhill to Donkey Kong Loop.
- ⑦ At bottom of hill, make sharp right.
- ⑧ At top of climb is a 4 ft drop-off. If you haven't ridden here before, you might want to have a look at it first.
- ⑨ Steep sandstone formation. Drops about 30 feet.

The trails on this side of the park are all intermediate to advanced. Since they are mostly sand and rock, they dry out very quickly.

Powerline - 0.56 miles  
Donjo's Trail - 0.14 miles  
Strip Mine - 0.25 miles  
Donkey Kong - 0.42 miles

Shower House

Maintenance Shed

Sandy Field

Skills Area

Bluff

Powerline Trail

Katy Trail

Bluff



200 ft.



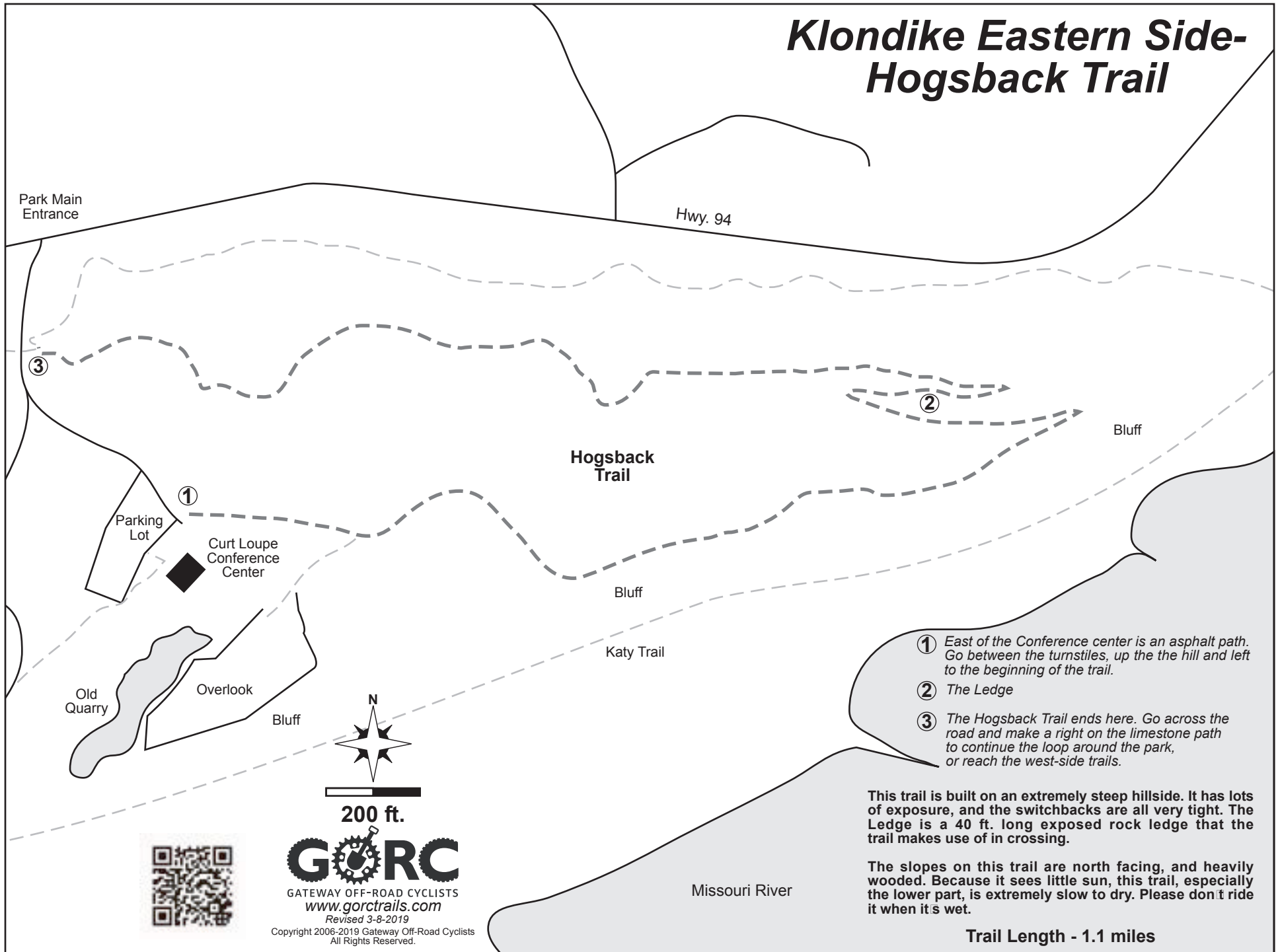
## GORC

GATEWAY OFF-ROAD CYCLISTS  
[www.gorctrails.com](http://www.gorctrails.com)

Revised 3-8-2019

Copyright 2006-2019 Gateway Off-Road Cyclists  
All Rights Reserved.

# Klondike Eastern Side-Hogsback Trail

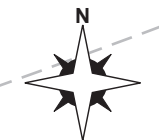


- ① East of the Conference center is an asphalt path. Go between the turnstiles, up the the hill and left to the beginning of the trail.
- ② The Ledge
- ③ The Hogsback Trail ends here. Go across the road and make a right on the limestone path to continue the loop around the park, or reach the west-side trails.

This trail is built on an extremely steep hillside. It has lots of exposure, and the switchbacks are all very tight. The Ledge is a 40 ft. long exposed rock ledge that the trail makes use of in crossing.

The slopes on this trail are north facing, and heavily wooded. Because it sees little sun, this trail, especially the lower part, is extremely slow to dry. Please don't ride it when it's wet.

**Trail Length - 1.1 miles**



200 ft.



GATEWAY OFF-ROAD CYCLISTS  
www.gorctrails.com

Revised 3-8-2019

Copyright 2006-2019 Gateway Off-Road Cyclists  
All Rights Reserved.



Park Main Entrance

Hwy. 94

③

②

①

Hogsback Trail

Bluff

Parking Lot

Curt Loupe Conference Center

Bluff

Katy Trail

Old Quarry

Overlook

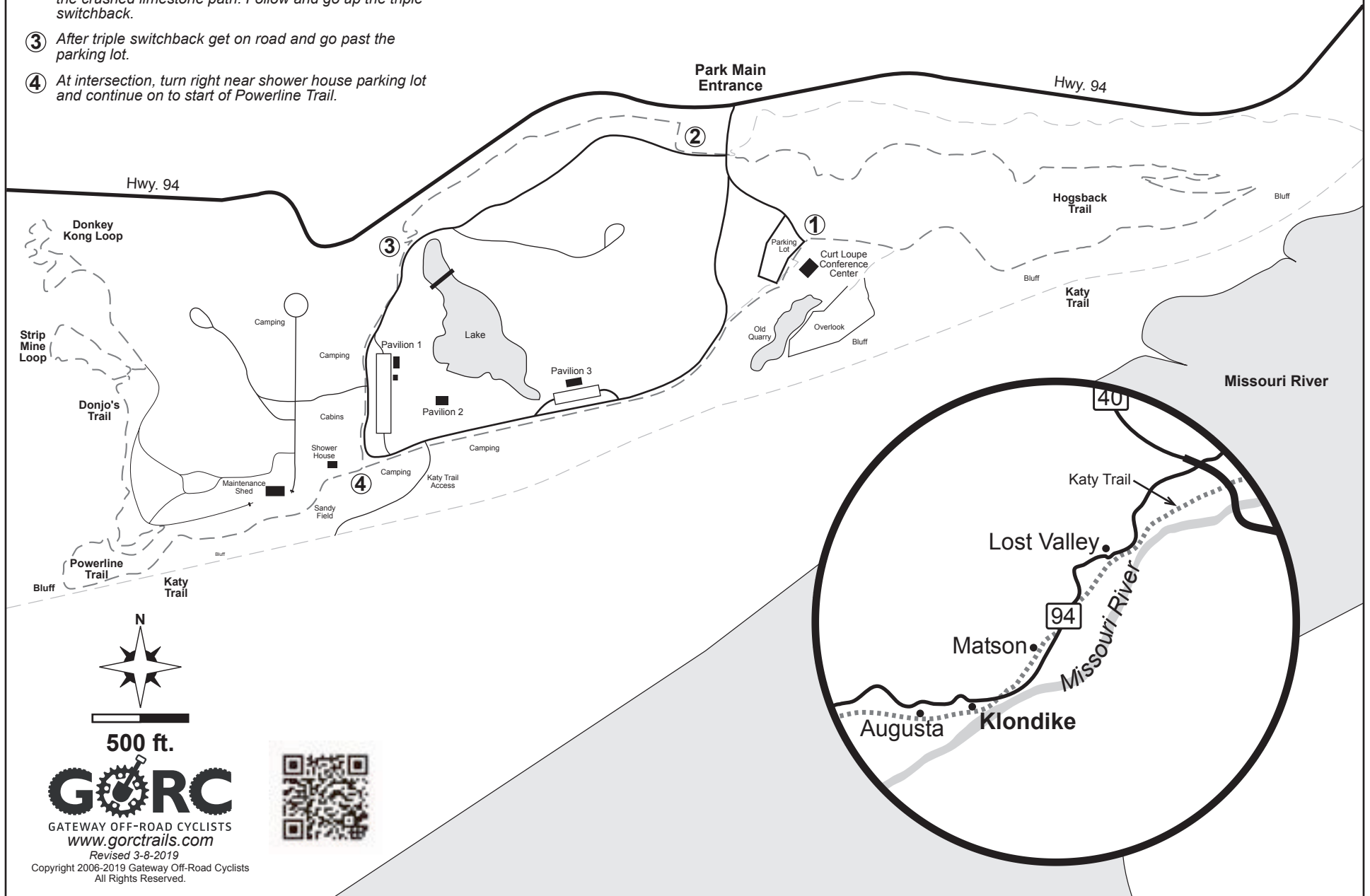
Bluff

Missouri River

This route beginning at the Conference Center allows you to make a loop which will include all of the trails in the park.

# Klondike Overview

- ① Start of Hogsback Trail at Conference Center.
- ② At end of Hogsback, cross road and turn right following the crushed limestone path. Follow and go up the triple switchback.
- ③ After triple switchback get on road and go past the parking lot.
- ④ At intersection, turn right near shower house parking lot and continue on to start of Powerline Trail.



GATEWAY OFF-ROAD CYCLISTS  
www.gorctrails.com

Revised 3-8-2019  
Copyright 2006-2019 Gateway Off-Road Cyclists  
All Rights Reserved.