












ROCKWOODS RANGE CONSERVATION AREA

ST. LOUIS COUNTY
1,442 ACRES

LEGEND

- Boundary 
- Interstate Hwy. 
- Paved Road 
- Gravel Road 
- Drainage 
- Hiking Trail 
- Multi-Use Trail 
- Parking Lot 
- Forest 
- Topography 
- Roundhouse Memorial 



VICINITY MAP

